

NOOS PROJECT SUMMARY: River runoff data for operational ocean forecasting

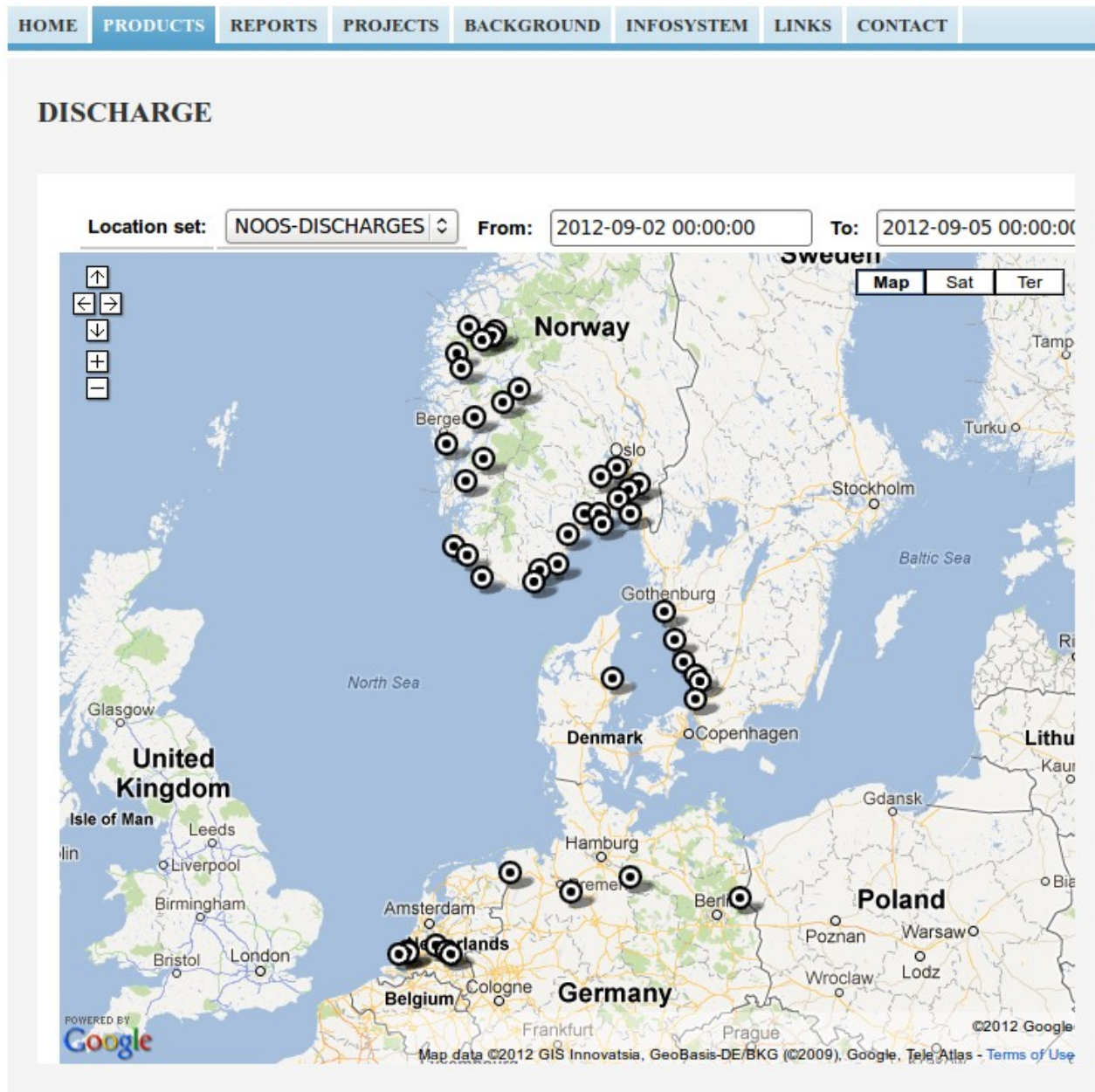
Date of revision: 3 September 2012

KEYWORDS: ocean modelling, river, fresh water, runoff

<i>River runoff data for operational ocean forecasting</i>	
Project Aims	<p>Make river runoff data – observed and predicted fresh water flux and nutrient/contaminant loads – available to NOOS partners for use in ocean hindcasting and forecasting, and assess the benefits derived.</p> <ol style="list-style-type: none"> 1. Make near-real-time observations of river fluxes available to partners. 2. Make high quality historical data sets of observed fluxes and loads available to partners for hindcast studies. 3. Assess the availability and applicability of prognostic river runoff data and make recommendations for further effort. 4. Develop best practises for applying river runoff data in coastal ocean forecasting.
Lead agency Lead scientist	met.no, Bruce Hackett, Bruce.Hackett@met.no
Participants	<p>BSH, Stephan Dick, Stephan.Dick@bsh.de DMI, Jun She, js@dmi.dk MUMM, Jose Ozer, J.Ozer@mumm.ac.be Met.O, John Siddorn, john.siddorn@metoffice.gov.uk POL, Jason Holt, jholt@pol.ac.uk Deltares, Martin Verlaan, Martin.Verlaan@deltares.nl SMHI, Lennart Funkquist, Lennart.Funkquist@smhi.se IMR, Henning Wehde, Henning.Wehde@imr.no</p>
Present status (September 2012) New or updated items in bold	<p>Project tasks 1.1, 1.2 and 2 were addressed in ECOOP T2.5 (ended May 2010). NOOS partners: met.no, SMHI, RIKZ, BSH. K. Borst coord NOOS part. Task 1.1, 2.1: River volume flux data inventory done (→ ECOOP T2.5)</p> <ul style="list-style-type: none"> • Info on NRT data from Sweden, Germany, Norway, UK • Archive data for UK from Cefas • Coop IBI-ROOS for French, Irish stations <p>Task 1.2: NRT data exchange</p> <ul style="list-style-type: none"> • Daily updated obs data provided for major rivers in southern Norway by met.no. ftp.met.no/pub/bruceh/noos/. • Daily updated prognostic data for rivers feeding the Kattegat/Skagerrak provided by SMHI. • 10-min obs data for Dutch and German stations provided by Deltares. • Deltares has implemented data collation, presentation and dissemination. Online access for viewing at http://noos.cc/index.php?id=150. See Figure 1. FTP access at ftp://noosdata.nl/ECOOP/DATA/RWS. MATROOS at Deltares accessible at matroos.deltares.nl (noos login). • Data file format standardized to SDN ODV pending a netCDF standard. Metadata standard is SDN CDI. • Data for UK: No progress since last NOOS meeting! <ul style="list-style-type: none"> - Data for England can be brought in through efforts of RWS, Deltares and Met Office. Permission from UK Env. Agency is essentially solved. Outstanding tasks/issues: <ul style="list-style-type: none"> - Select subset of all stations available (met.no) - Obtain final permission from EA – licensing? (met.no) - Implement in dissemination service (Deltares) – in doubt - Main use will probably be for validation of E-HYPE - Need to start process for Scotland. (met.no, MetO) • No NRT data will be available from Belgium (but maybe via NL). • Contact IBI-ROOS for access to data from France, Eire. (met.no, IMI) <p>Task 3: Prognostic runoff data</p> <ul style="list-style-type: none"> • E-HYPE: Hindcast data(daily and monthly means 1980-2008) produced

	<p>using HYPE v1.0 available at ehype.smhi.se. Se Figure 2. Update: rerun with HYPE v2.1 promised in September 2012.</p> <ul style="list-style-type: none"> • E-HYPE: OPERR nearing completion. (EU Coord. Activity, <u>SMHI</u>, IMR, met.no) <ul style="list-style-type: none"> • met.no has done a limited validation of a preliminary hindcast using HYPE v2.0 (precursor to v2.1); 21 Norwegian stations and 4 UK stations, 2005-2008. See Figure 3 and Figure 4. • IMR will perform sensitivity study on new hindcast (v2.1), fall 2012 • met.no will repeat validation on new hindcast (v2.1), fall 2012 • E-HYPE: First tests of E-HYPE data in Met Office model; results were inconclusive with regard to improved forecast skill. Awaiting better quality E-HYPE data.
Workplan	<p>Year 2012/13:</p> <ul style="list-style-type: none"> • Obs data: Reinitiate efforts to access English data. Station selection and licensing options need to be resolved. (met.no, MetO) • Obs data: Approach Scotland for same. (met.no, MetO) • Validate E-HYPE hindcast (v2.1) against obs in NOOS region. (MyOcean, OPERR) • Test E-HYPE real-time and hindcast data in ocean models by NOOS participants (met.no, IMR, SMHI in OPERR; others on best endeavors basis).
Link to project docs	<p>Description of Work ECOOP WP 2.5 description MyOcean WP3 MyRiver miniproject report OPERR description (http://www.smhi.se/en/Research/Research-departments/Oceanography/operr-operational-pan-european-river-runoff-1.16820)</p>

Figures



© NOOS | [Home](#) | [Contact](#) | [Webmaster](#)

Figure 1: NOOS river discharge data viewing and access service at <http://noos.cc/index.php?id=150>.

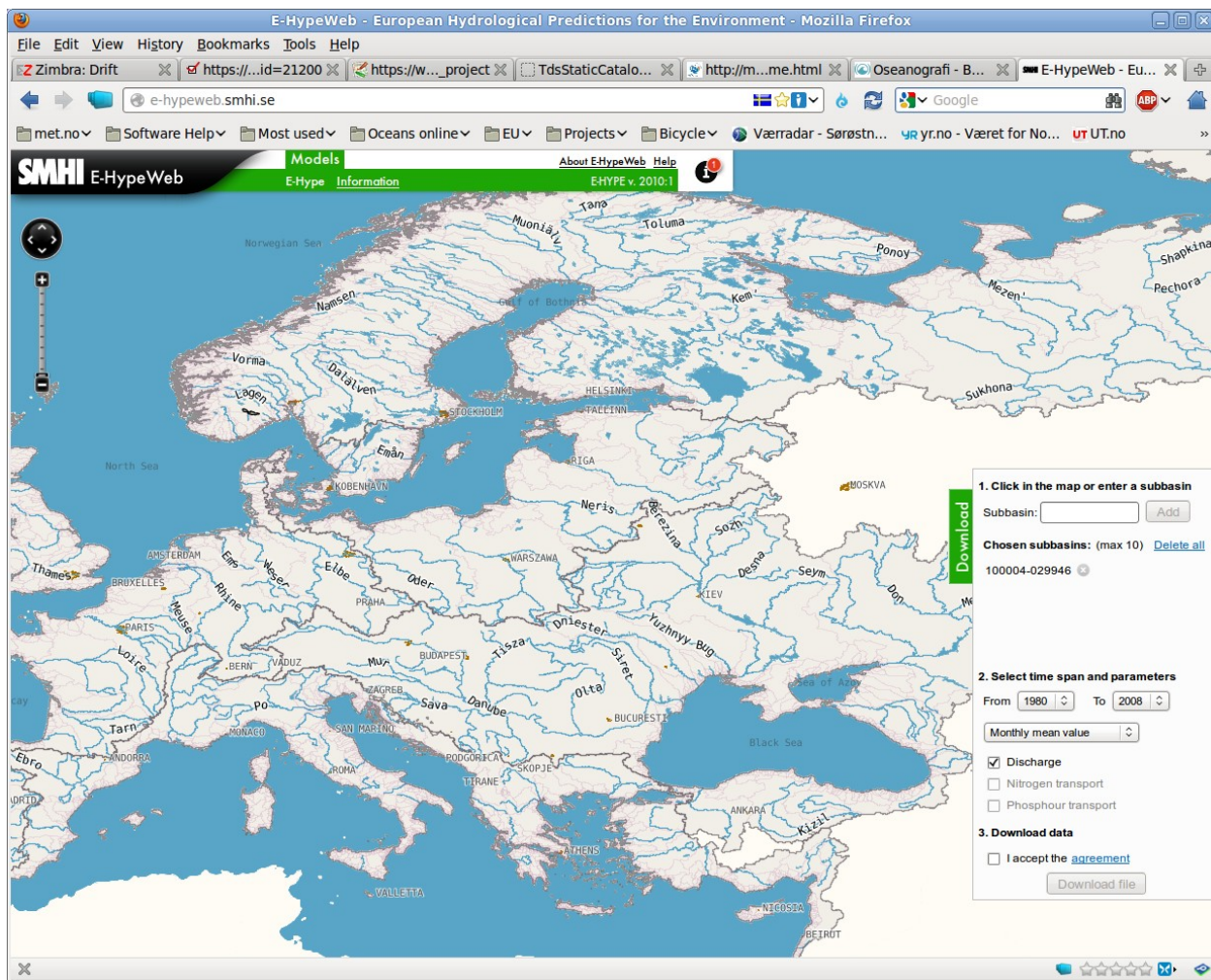


Figure 2: Screenshot of *e-hypeweb.smhi.se*

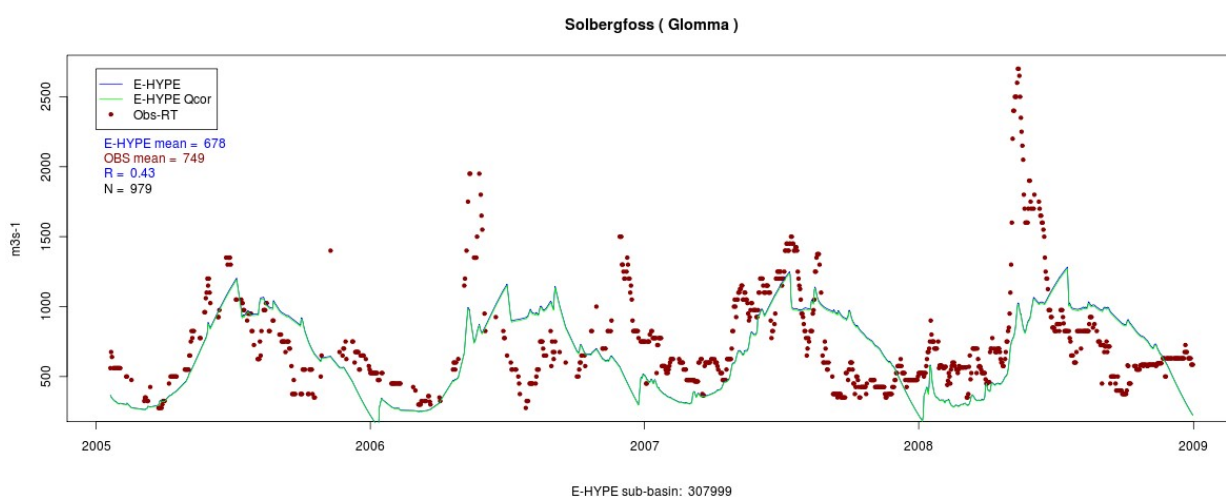


Figure 3: Validation of E-HYPE 2.0 hindcast for Solbergfoss (Glomma River), Norway. Period 2005-2008.

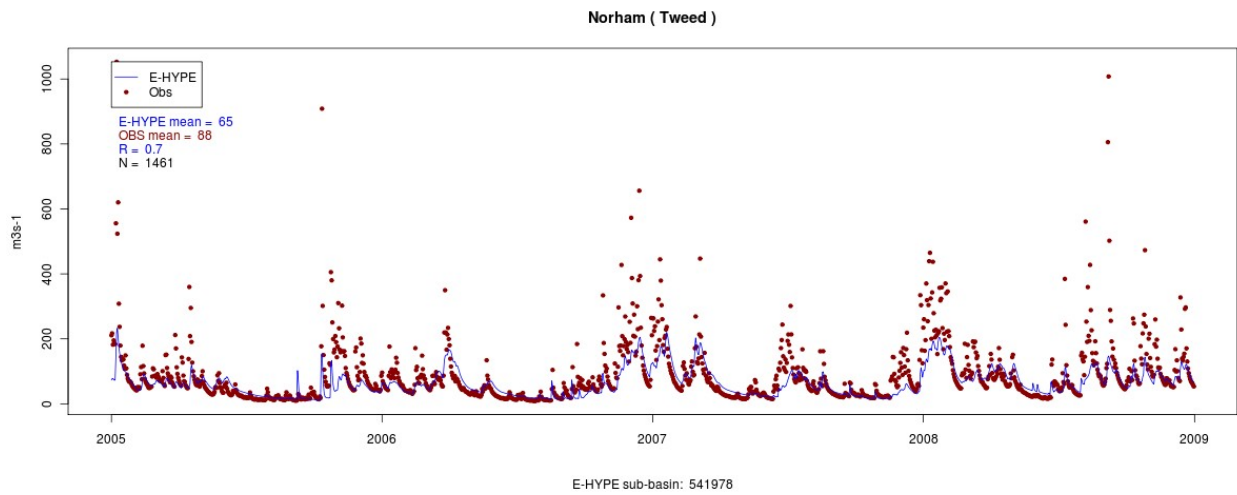


Figure 4: Validation of E-HYPE 2.0 hindcast for Norham (Tweed River), UK. Period 2005-2008.